Annex 1

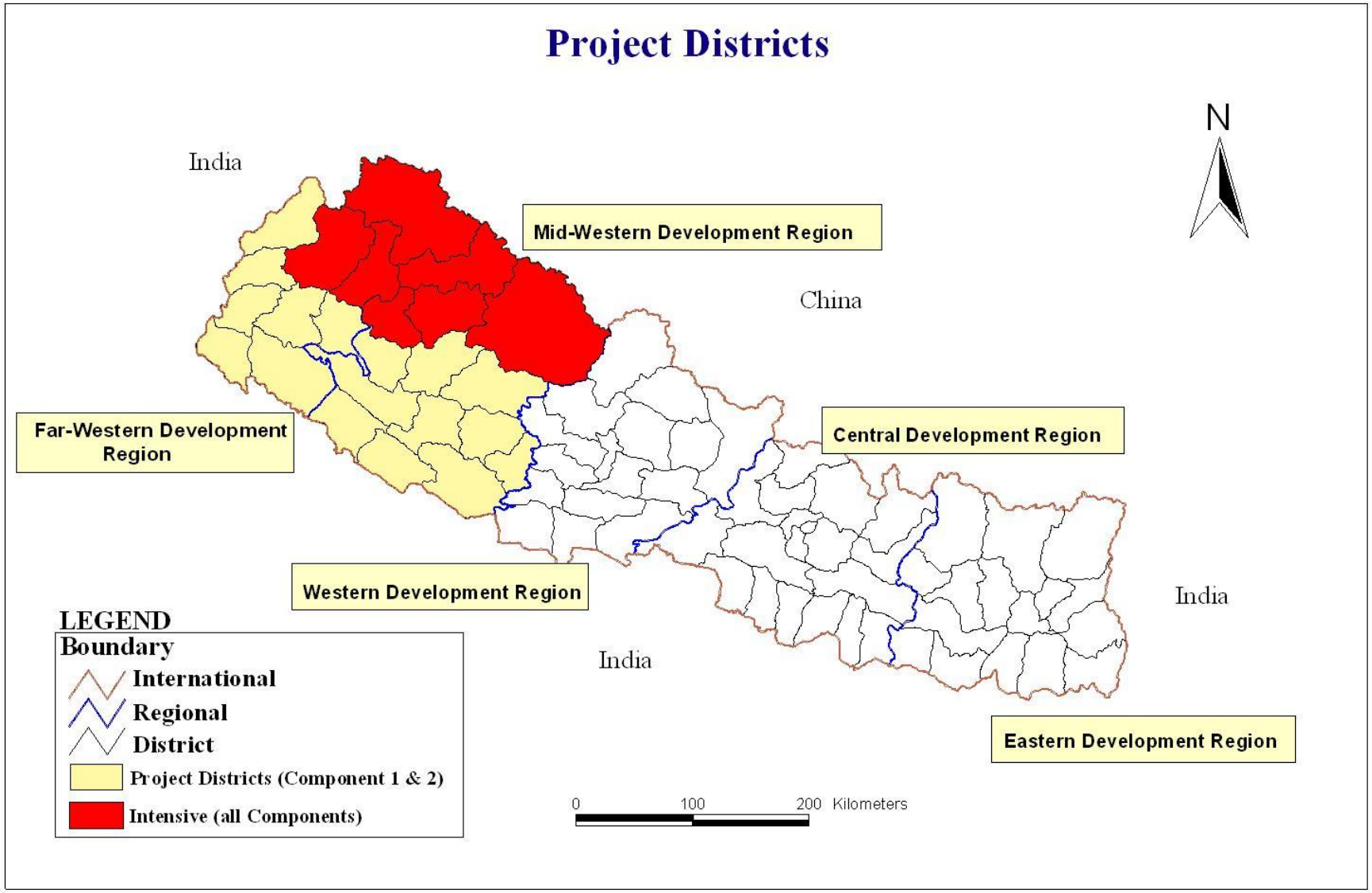
Project Districts
N
India
Mid-Western Development Region
China
Far-Western Development Region
Central Development Region
Western Development Region
India
India
Eastern Development Region
LEGEND
Boundary
International
Regional
District
Project Districts (Component 1 & 2)
Intensive (all Components)
0
100
200 Kilometers

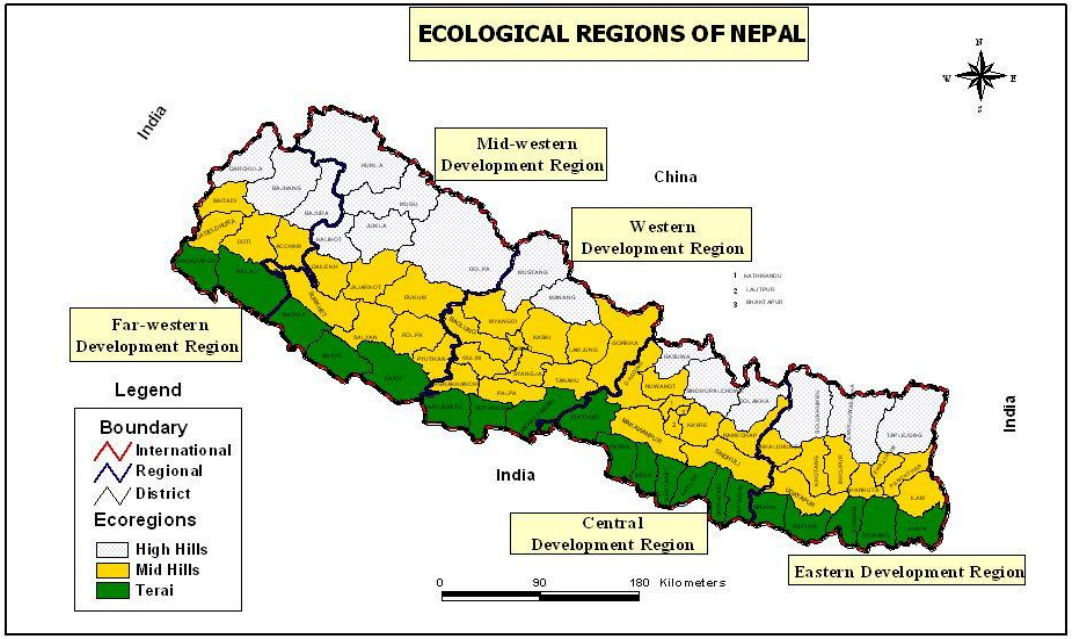
ECOLOGICAL REGIONS OF NEPAL
India
Mid-western Development Region
China
Western Development Region
Far-western Development Region
Legend
Boundary
International
Regional
District
Ecoregions
High Hills
Mid Hills
Terai
India
Central Development Region
0
90
180 Kilometers
Eastern Development Region
India

c

ESTIMATED FOOD SECURITY SITUATION OF NEPAL (2008)

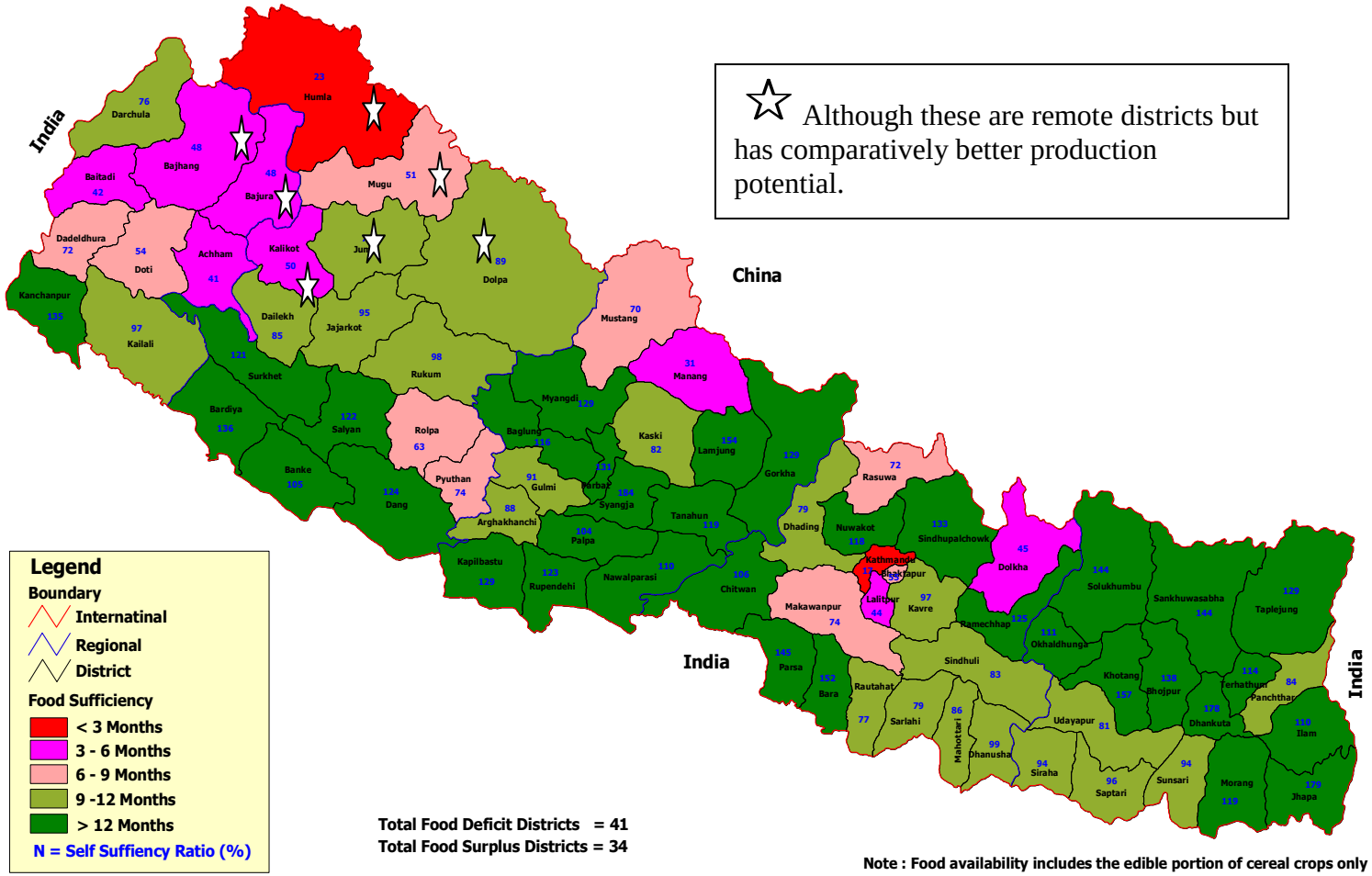

Note : Food availability includes the edible portion of cereal crops only

Map Source : Survey Department
Data Source : Agricultural Marketing Information Bulletin (Special Issue - 2008)

Prepared by
GIS Section, MOAC

100 0 100 Kilometers
Scale 1 : 1100000

N